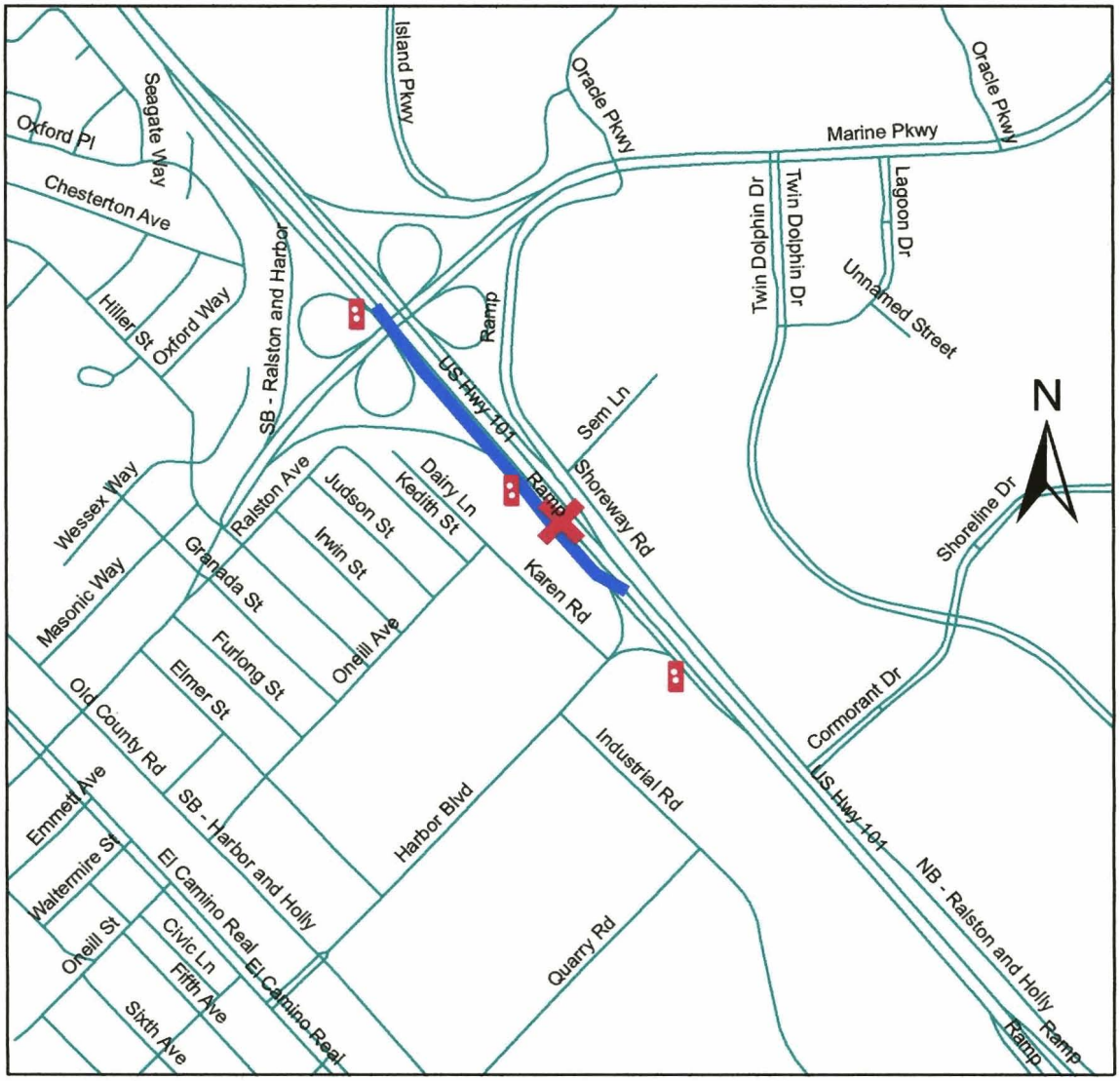

101-S-412-1

FREEWAY: 101 SOUTHBOUND INCIDENT LOCATION: Ralston Ave and Harbor Blvd.

ALTERNATIVE ROUTE #1:
Use auxiliary lane between Ralston Ave and Harbor Blvd; Merge back onto SB 101

Legend

- Incident
- Alternate Route
- Fixed Camera
- PTZ Camera
- Ramp Meter
- Signal
- Trailblazer
- Police Deployment

ALTERNATIVE ROUTE JURISDICTIONS:
BELMONT

CHANGEABLE MESSAGE SIGN (CMS) DEPLOYMENT:
CM011-SM101 S/B N/OF SIERRA PT RAMP OC
CM013-SM101 S/B N/OF PENINSULA AVE OC
CM040-SM 92 E/B E/of W. HILLSDALE BLVD
CM083-ALA92 W/B SAN MATEO BRG T/PLAZA

Nearest EOC location
(Address to be inserted)

PLAN 101-S-412-1

REVISION DATE 6/19/07

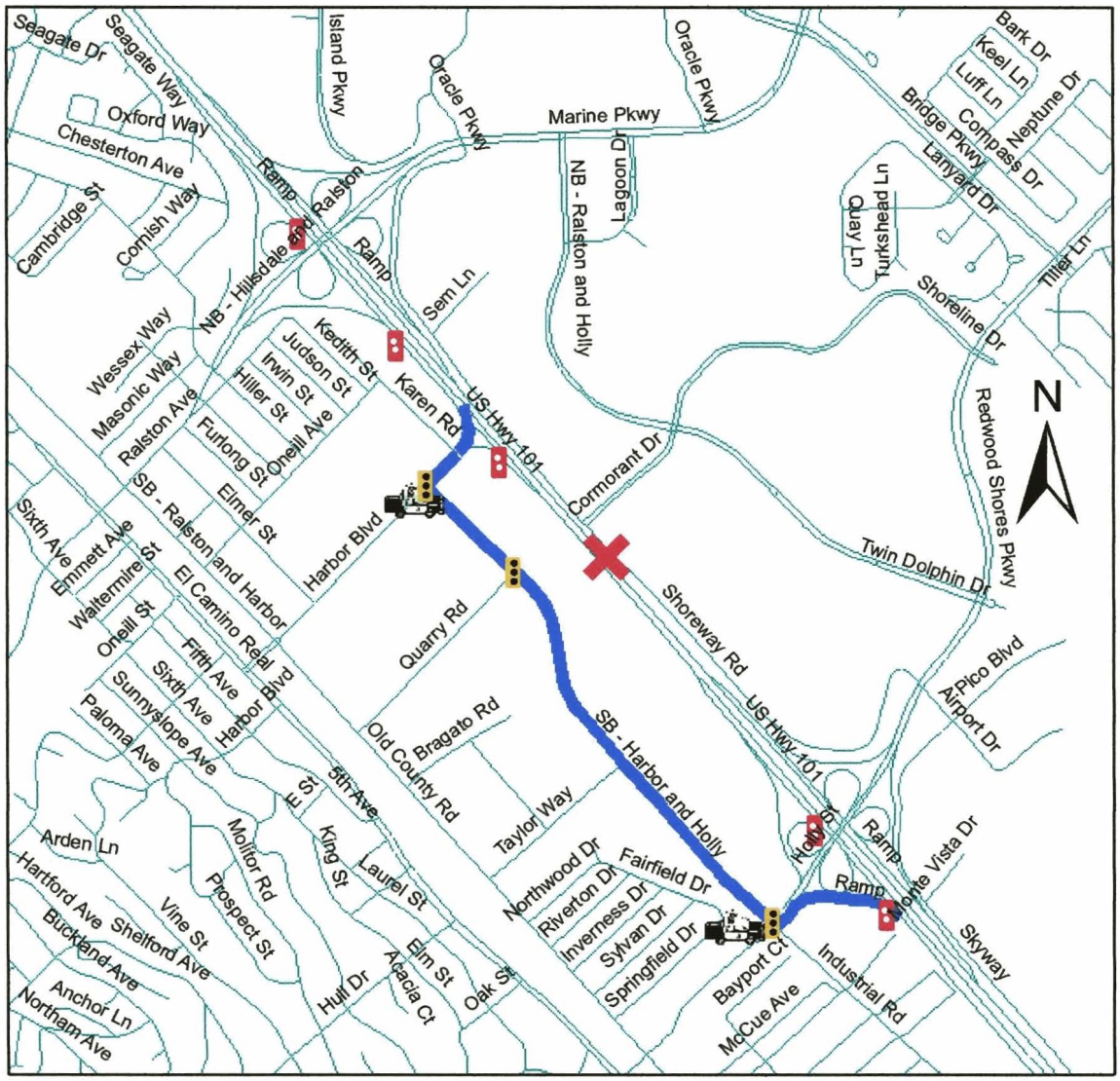

FREEWAY: 101 SOUTHBOUND	INCIDENT LOCATION: Harbor Blvd and Holly St.

ALTERNATIVE ROUTE #1:
Exit Harbor Blvd.; LT on industrial Wy; LT on Holly St to SB On-ramp

Legend

- Incident
- Alternate Route
- Fixed Camera
- PTZ Camera
- Ramp Meter
- Signal
- Trailblazer
- Police Deployment

ALTERNATIVE ROUTE JURISDICTIONS:
BELMONT
SAN CARLOS

CHANGEABLE MESSAGE SIGN (CMS) DEPLOYMENT:
CM011-SM101 S/B N/OF SIERRA PT RAMP OC
CM013-SM101 S/B N/OF PENINSULA AVE OC
CM040-SM 92 E/B E/of W. HILLSDALE BLVD
CM083-ALA92 W/B SAN MATEO BRG T/PLAZA

Nearest EOC location
(Address to be inserted)

PLAN 101-S-412B-1

REVISION DATE 6/19/07

101-S-412B-1

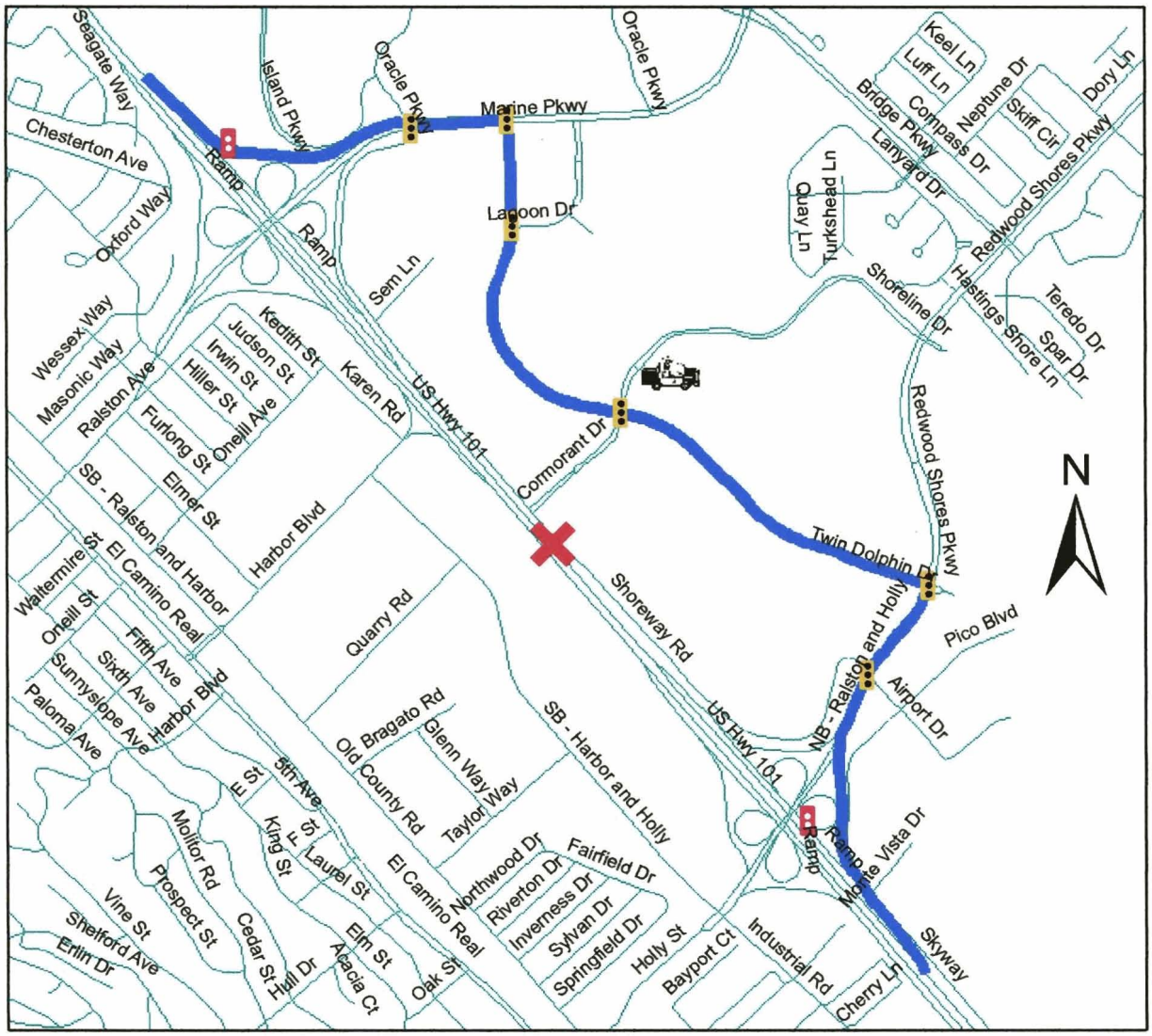

101-N-411-1

FREEWAY: 101 NORTHBOUND	INCIDENT LOCATION: Holly St and Ralston Ave

ALTERNATIVE ROUTE #1:
Exit EB Holly St; LT on Twin Dolphin Dr; LT on Ralston Ave to NB On-ramp

Legend

- Incident
- Alternate Route
- Fixed Camera
- PTZ Camera
- Ramp Meter
- Signal
- Trailblazer
- Police Deployment

ALTERNATIVE ROUTE JURISDICTIONS:
SAN CARLOS
BELMONT

CHANGEABLE MESSAGE SIGN (CMS) DEPLOYMENT:
CM016-SM101 N/B N/OF EMBARCADERO RD OC
CM061-ALA84 W/B W/OF DUMBARTON TOLLS

Nearest EOC location
(Address to be inserted)

PLAN 101-N-411-1

REVISION DATE 6/19/07

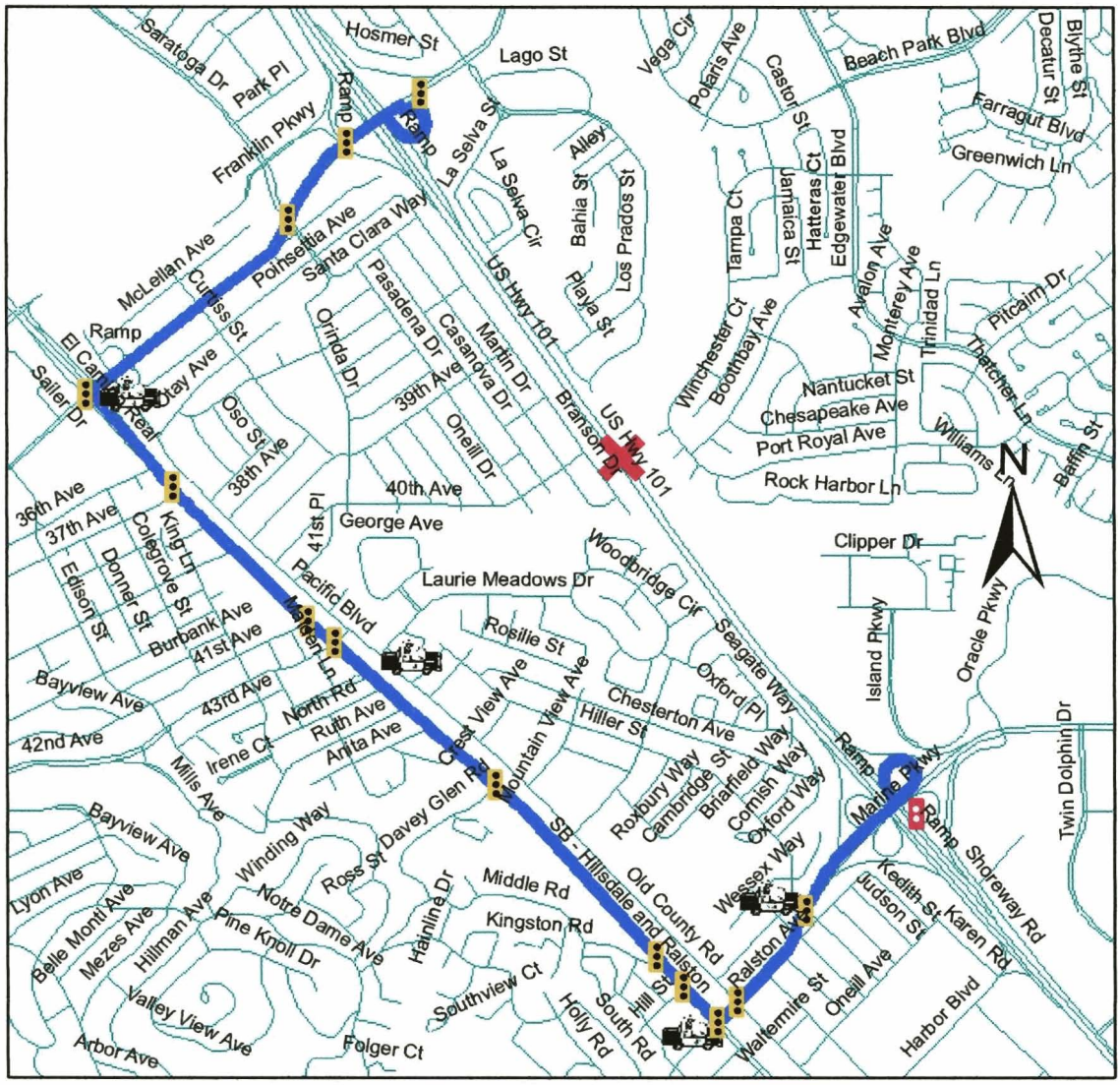

101-N-412-1

FREEWAY: 101 NORTHBOUND	INCIDENT LOCATION: Ralston Ave and Hillsdale Blvd

ALTERNATIVE ROUTE #1:
Exit Ralston Ave; LT on Ralston Ave; RT on El Camino Real; RT on E. Hillsdale Blvd to NB On-ramp

Legend

- Incident
- Alternate Route
- Fixed Camera
- PTZ Camera
- Ramp Meter
- Signal
- Trailblazer
- Police Deployment

ALTERNATIVE ROUTE JURISDICTIONS:
BELMONT
SAN MATEO

CHANGEABLE MESSAGE SIGN (CMS) DEPLOYMENT:
CM016-SM101 N/B N/OF EMBARCADERO RD OC
CM061-ALA84 W/B W/OF DUMBARTON TOLLS

Nearest EOC location
(Address to be inserted)

PLAN 101-N-412-1

REVISION DATE 6/19/07

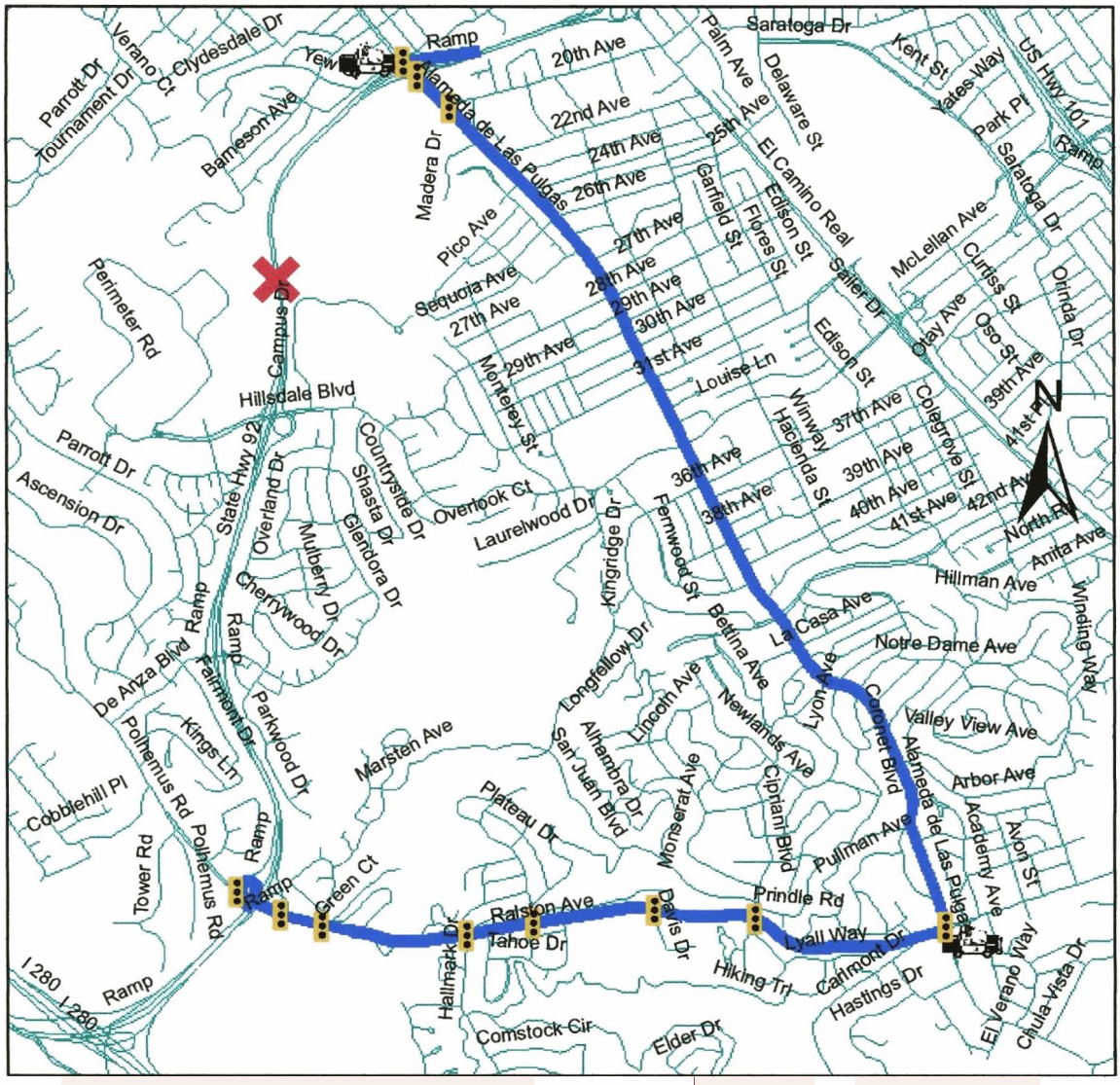

92-W-11-1

FREEWAY: 92 WESTBOUND INCIDENT LOCATION: Alameda de Las Pulgas and Ralston Ave

ALTERNATIVE ROUTE #1:
Exit Alameda de Las Pulgas; LT on Alameda de Las Pulgas; RT on Ralston Ave; RT onto WB SR 92 on-ramp.

Legend

- Incident
- Alternate Route
- Fixed Camera
- PTZ Camera
- Ramp Meter
- Signal
- Trailblazer
- Police Deployment

ALTERNATIVE ROUTE JURISDICTIONS:
SAN MATEO
BELMONT

CHANGEABLE MESSAGE SIGN (CMS) DEPLOYMENT:
CM013-SM101 S/B N/OF PENINSULA AVE OC
CM014-SM NB101 SOF HILLSDALE BL
CM083-ALA92 W/B SAN MATEO BRG T/PLAZA

Nearest EOC location
(Address to be inserted)

PLAN 92-W-11-1

REVISION DATE 6/19/07

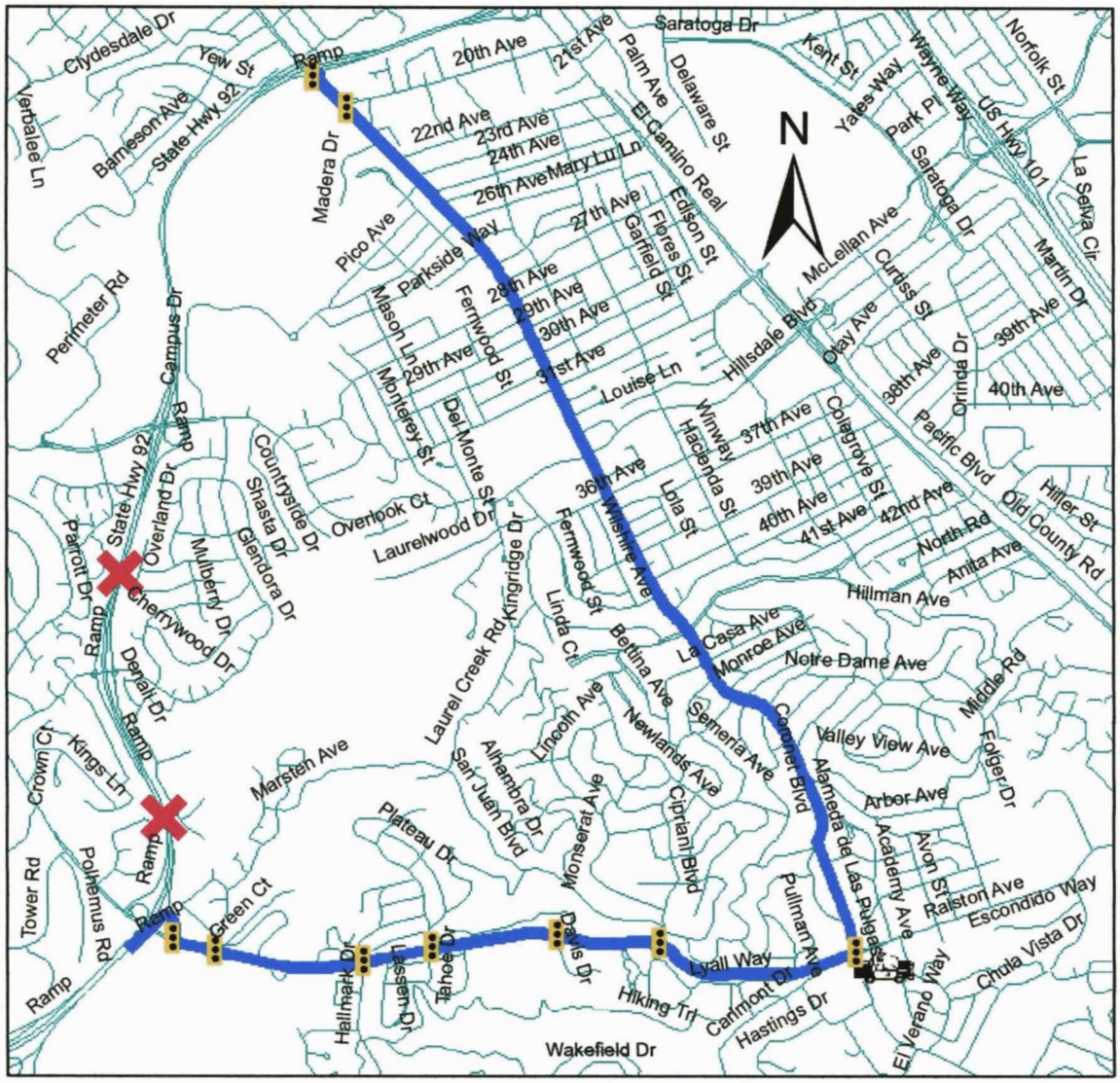

FREEWAY: 92 EASTBOUND	INCIDENT LOCATION: Ralston Ave and Alameda de Las Pulgas

ALTERNATIVE ROUTE #1:
Exit Ralston Ave; LT on Ralston Ave; LT on Alameda de Las Pulgas; RT to EB On-ramp.

Legend

- Incident
- Alternate Route
- Fixed Camera
- PTZ Camera
- Ramp Meter
- Signal
- Trailblazer
- Police Deployment

ALTERNATIVE ROUTE JURISDICTIONS:
SAN MATEO
BELMONT

CHANGEABLE MESSAGE SIGN (CMS) DEPLOYMENT:
None

Nearest EOC location
(Address to be inserted)

PLAN 92-E-9A-1

REVISION DATE 6/19/07

92-E-9A-1