

SCENARIO A PARKING: 27 SPACES NET GAIN

(LIMITS: WEST SIDE OF ADLP FROM CHULA VISTA DR TO CITY LIMITS)

SCALE: 1" = 5'

No.	Revision	Date	By	Chkd

Date: JULY 2005
Drawn By: P. ESQUEDA
Designed By: R. DAVIS

ON-STREET PARKING
AREA OF ALAMEDA DE LAS PULGAS
NEAR CARLMONT HIGH SCHOOL

DEPARTMENT OF PUBLIC WORKS

BELMONT, CALIFORNIA

SCALE:
AS SHOWN

SHEET:
1 OF 4



SCENARIO B PARKING: 26 SPACES NET GAIN

(LIMITS: WEST SIDE OF ADLP FROM CHULA VISTA DR TO CITY LIMITS)

5' 2.5' 0' 5' 10'
SCALE: 1" = 5'

No.	Revision	Date	By	Chkd

Date: JULY 2009
Drawn By: P. ESCUEDA
Designed By: R. DAVIS

ON-STREET PARKING
AREA OF ALAMEDA DE LAS PULGAS
NEAR CARLMONT HIGH SCHOOL

DEPARTMENT OF PUBLIC WORKS

BELMONT, CALIFORNIA

SCALE:
AS SHOWN

SHEET:
2 OF 4

SCENARIO C PARKING: 40 SPACES NET GAIN

(LIMITS: WEST SIDE OF ADLP FROM CHULA VISTA DR TO CITY LIMITS)

5' 2.5' 0' 5' 10'
SCALE: 1" = 5'

No.	Revision	Date	By	Chkd

Date: JULY 2005
Drawn By: P. ESQUEDA
Designed By: R. DAVIS

ON-STREET PARKING
AREA OF ALAMEDA DE LAS PULGAS
NEAR CARLMONT HIGH SCHOOL

DEPARTMENT OF PUBLIC WORKS

BELMONT, CALIFORNIA

SCALE:
AS SHOWN

SHEET:
3 OF 4



SCENARIO D PARKING: 62 SPACES NET GAIN

(LIMITS: EAST AND WEST SIDE OF ADLP FROM EL VERANO WAY TO CITY LIMITS)

SCALE: 1" = 5'

No.	Revision	Date	By	Chkd

Date: JULY 2005
Drawn By: P. ESQUEDA
Designed By: S. DAVIS

ON-STREET PARKING
AREA OF ALAMEDA DE LAS PULGAS
NEAR CARLMONT HIGH SCHOOL

DEPARTMENT OF PUBLIC WORKS

BELMONT, CALIFORNIA

SCALE: AS SHOWN

SHEET: 4 OF 4